

2019 Property Record | Langlade County, WI

Assessed values not finalized until after Board of Review
Property information is valid as of APR 23 2019

OWNER

ARKADIUSZ & BARBARA PSTRAGOWSKI
W11849 MC EACHERN RD
DEERBROOK, WI 544240000

CO-OWNER(S)

BARBARA PSTRAGOWSKI

PROPERTY INFORMATION

Parcel ID: 0200242

School Districts:

ANTIGO NORTH CENTRAL

Section	Town	Range
16	032N	010E

PROPERTY DESCRIPTION

PT SW NE SEC 16 T32N R10E BEING PCL RET'D DOC#341614

Property Address:

W11849 MC EACHERN RD

W11849 MC EACHERN RD

Municipality:

TOWN OF PECK

TAX INFORMATION

Net Tax Before: .00

Lottery Credit: .00

First Dollar Credit: .00

Net Tax After: .00

	Amt. Due	Amt. Paid	Balance
Net Tax:	.00	.00	.00
Special Assessment:	.00	.00	.00
Special Charges:	.00	.00	.00
Delinquent Charges:	.00	.00	.00
Woodland Tax:	.00	.00	.00
Private Forest Crop:	.00	.00	.00
Managed Forest Crop:	.00	.00	.00
Property Tax Interest:	.00	.00	.00
Special Tax Interest:	.00	.00	.00
Property Tax Penalty:	.00	.00	.00
Special Tax Penalty:	.00	.00	.00
Total:	.00	.00	.00

DEED INFORMATION

Volume	Page	Document #
		350345
		340523

LAND VALUATION

Valuation Date:

APR 23 2019

Code	Acres	Land Value	Improvements	Total
G1	4.000	9,800	164,300	174,100
G4	10.000	1,800	0	1,800
G5	11.000	10,400	0	10,400
G8	14.000	14,700	0	14,700

Total Acres:

39.000

Total Land Value:

36,700

Total MFL: ?

0

Total Improvements:

164,300

Total Assessed:

201,000

Assessment Ratio:

.0000

Fair Market Value:

0

INSTALLMENTS

Period	End Date	Amount
1		.00
2		.00

PAYMENT HISTORY (POSTED PAYMENTS)

Please allow up to 7 days for your payments to display.

Date	Receipt #	Type	Principal	Interest	Penalty	Total
------	-----------	------	-----------	----------	---------	-------

2019 Property Record | Langlade County, WI

Assessed values not finalized until after Board of Review
 Property information is valid as of APR 23 2019

OWNER

ARKADIUSZ & BARBARA PSTRAGOWSKI
 W11849 MC EACHERN RD
 DEERBROOK, WI 544240000

CO-OWNER(S)

BARBARA PSTRAGOWSKI

PROPERTY INFORMATION

Parcel ID: 0200252
School Districts:
 ANTIGO NORTH CENTRAL

<u>Section</u>	<u>Town</u>	<u>Range</u>
16	032N	010E

PROPERTY DESCRIPTION

PT NE SE & SE NE SEC 16 T32N R10E BEING PCL RET'D
 DOC#341614

Property Address:

Municipality:

TOWN OF PECK

TAX INFORMATION

Net Tax Before: .00
Lottery Credit: .00
First Dollar Credit: .00
Net Tax After: .00

	<u>Amt. Due</u>	<u>Amt. Paid</u>	<u>Balance</u>
Net Tax:	.00	.00	.00
Special Assessment:	.00	.00	.00
Special Charges:	.00	.00	.00
Delinquent Charges:	.00	.00	.00
Woodland Tax:	.00	.00	.00
Private Forest Crop:	.00	.00	.00
Managed Forest Crop:	.00	.00	.00
Property Tax Interest:	.00	.00	.00
Special Tax Interest:	.00	.00	.00
Property Tax Penalty:	.00	.00	.00
Special Tax Penalty:	.00	.00	.00
Total:	.00	.00	.00


DEED INFORMATION

<u>Volume</u>	<u>Page</u>	<u>Document #</u>
		350345
		340523

LAND VALUATION

Valuation Date: APR 23 2019

<u>Code</u>	<u>Acres</u>	<u>Land Value</u>	<u>Improvements</u>	<u>Total</u>
G4	6.000	900	0	900
G5	12.000	5,400	0	5,400
G8	16.368	12,500	0	12,500

Total Acres: 34.368
Total Land Value: 18,800
Total MFL:  0
Total Improvements: 0
Total Assessed: 18,800
Assessment Ratio: .0000
Fair Market Value: 0

INSTALLMENTS

<u>Period</u>	<u>End Date</u>	<u>Amount</u>
1		.00
2		.00

PAYMENT HISTORY (POSTED PAYMENTS)

Please allow up to 7 days for your payments to display.

<u>Date</u>	<u>Receipt #</u>	<u>Type</u>	<u>Principal</u>	<u>Interest</u>	<u>Penalty</u>	<u>Total</u>
-------------	------------------	-------------	------------------	-----------------	----------------	--------------

2019 Property Record | Langlade County, WI

Assessed values not finalized until after Board of Review
Property information is valid as of APR 23 2019

OWNER

BARBARA & ARKADIUSZ PSTRAGOWSKI
W11849 MC EACHERN RD
DEERBROOK, WI 544240000

CO-OWNER(S)

ARKADIUSZ PSTRAGOWSKI

PROPERTY INFORMATION

Parcel ID: 0200253

School Districts:
ANTIGO NORTH CENTRAL

<u>Section</u>	<u>Town</u>	<u>Range</u>
16	032N	010E

PROPERTY DESCRIPTION

NW SE SEC 16 T32N R10E

Property Address:

Municipality:

TOWN OF PECK

DEED INFORMATION

<u>Volume</u>	<u>Page</u>	<u>Document #</u>
		350345
		340523

TAX INFORMATION


Net Tax Before: .00
Lottery Credit: .00
First Dollar Credit: .00
Net Tax After: .00

	<u>Amt. Due</u>	<u>Amt. Paid</u>	<u>Balance</u>
Net Tax:	.00	.00	.00
Special Assessment:	.00	.00	.00
Special Charges:	.00	.00	.00
Delinquent Charges:	.00	.00	.00
Woodland Tax:	.00	.00	.00
Private Forest Crop:	.00	.00	.00
Managed Forest Crop:	.00	.00	.00
Property Tax Interest:	.00	.00	.00
Special Tax Interest:	.00	.00	.00
Property Tax Penalty:	.00	.00	.00
Special Tax Penalty:	.00	.00	.00
Total:	.00	.00	.00

LAND VALUATION

Valuation Date: APR 23 2019

<u>Code</u>	<u>Acres</u>	<u>Land Value</u>	<u>Improvements</u>	<u>Total</u>
G4	33.000	5,200	0	5,200
G5	1.000	100	0	100
G8	6.000	5,400	0	5,400

Total Acres: 40.000
Total Land Value: 10,700
Total MFL:  0
Total Improvements: 0
Total Assessed: 10,700
Assessment Ratio: .0000
Fair Market Value: 0

INSTALLMENTS

<u>Period</u>	<u>End Date</u>	<u>Amount</u>
1		.00
2		.00

PAYMENT HISTORY (POSTED PAYMENTS)

Please allow up to 7 days for your payments to display.

<u>Date</u>	<u>Receipt #</u>	<u>Type</u>	<u>Principal</u>	<u>Interest</u>	<u>Penalty</u>	<u>Total</u>
-------------	------------------	-------------	------------------	-----------------	----------------	--------------

2019 Property Record | Langlade County, WI

Assessed values not finalized until after Board of Review
Property information is valid as of APR 23 2019

OWNER

BARBARA & ARKADIUSZ PSTRAGOWSKI
W11849 MC EACHERN RD
DEERBROOK, WI 544240000

CO-OWNER(S)

ARKADIUSZ PSTRAGOWSKI

PROPERTY INFORMATION

Parcel ID: 0200254

School Districts:
ANTIGO NORTH CENTRAL

<u>Section</u>	<u>Town</u>	<u>Range</u>
16	032N	010E

PROPERTY DESCRIPTION

SW SE SEC 16 T32N R10E

Property Address:

Municipality:

TOWN OF PECK

DEED INFORMATION

<u>Volume</u>	<u>Page</u>	<u>Document #</u>
		350345
		340523

TAX INFORMATION


Net Tax Before: .00
Lottery Credit: .00
First Dollar Credit: .00
Net Tax After: .00

	<u>Amt. Due</u>	<u>Amt. Paid</u>	<u>Balance</u>
Net Tax:	.00	.00	.00
Special Assessment:	.00	.00	.00
Special Charges:	.00	.00	.00
Delinquent Charges:	.00	.00	.00
Woodland Tax:	.00	.00	.00
Private Forest Crop:	.00	.00	.00
Managed Forest Crop:	.00	.00	.00
Property Tax Interest:	.00	.00	.00
Special Tax Interest:	.00	.00	.00
Property Tax Penalty:	.00	.00	.00
Special Tax Penalty:	.00	.00	.00
Total:	.00	.00	.00

LAND VALUATION

Valuation Date: APR 23 2019

<u>Code</u>	<u>Acres</u>	<u>Land Value</u>	<u>Improvements</u>	<u>Total</u>
G4	23.500	3,700	0	3,700
G5	1.500	200	0	200
G8	15.000	12,900	0	12,900

Total Acres: 40.000
Total Land Value: 16,800
Total MFL:  0
Total Improvements: 0
Total Assessed: 16,800
Assessment Ratio: .0000
Fair Market Value: 0

INSTALLMENTS

<u>Period</u>	<u>End Date</u>	<u>Amount</u>
1		.00
2		.00

PAYMENT HISTORY (POSTED PAYMENTS)

Please allow up to 7 days for your payments to display.

<u>Date</u>	<u>Receipt #</u>	<u>Type</u>	<u>Principal</u>	<u>Interest</u>	<u>Penalty</u>	<u>Total</u>
-------------	------------------	-------------	------------------	-----------------	----------------	--------------